



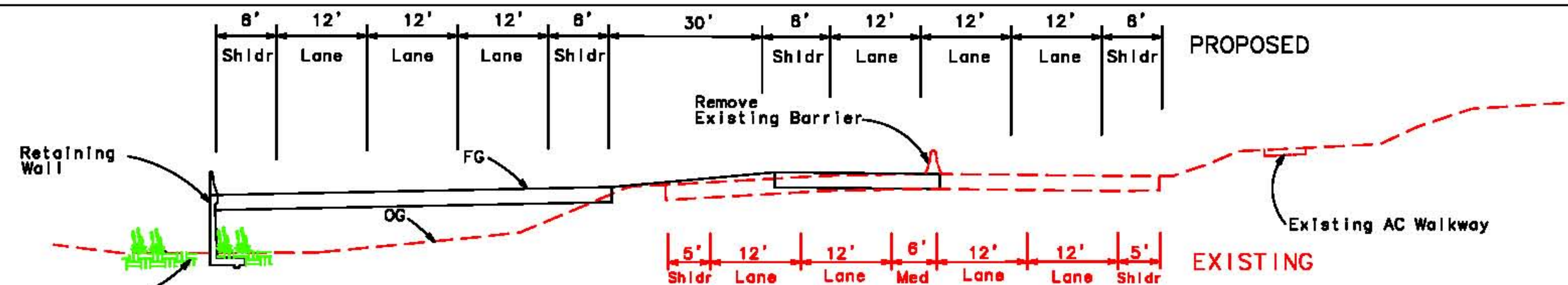


**LEGEND**

-  Existing Wetland
-  Proposed Roadway Improvements
-  Proposed Retaining Wall
-  Existing State Right of Way

NOTE: THIS INFORMATION IS A PRELIMINARY ASSESSMENT AND SHOULD NOT BE USED AS OFFICIAL RECORD.



**SECTION A-A**

No Scale



**HWY 1 / CALERA PARKWAY PROJECT  
WIDEN TO 6 LANES - 1.0 MILE  
EXHIBIT B1  
PRELIMINARY DRAFT  
NO SCALE**